









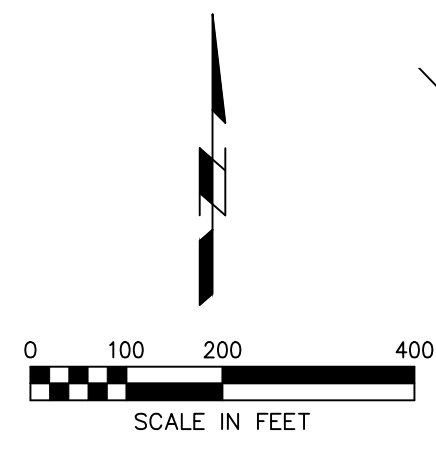
# ZONING MAP

CITY OF HILLS, IOWA  
FEBRUARY 2021

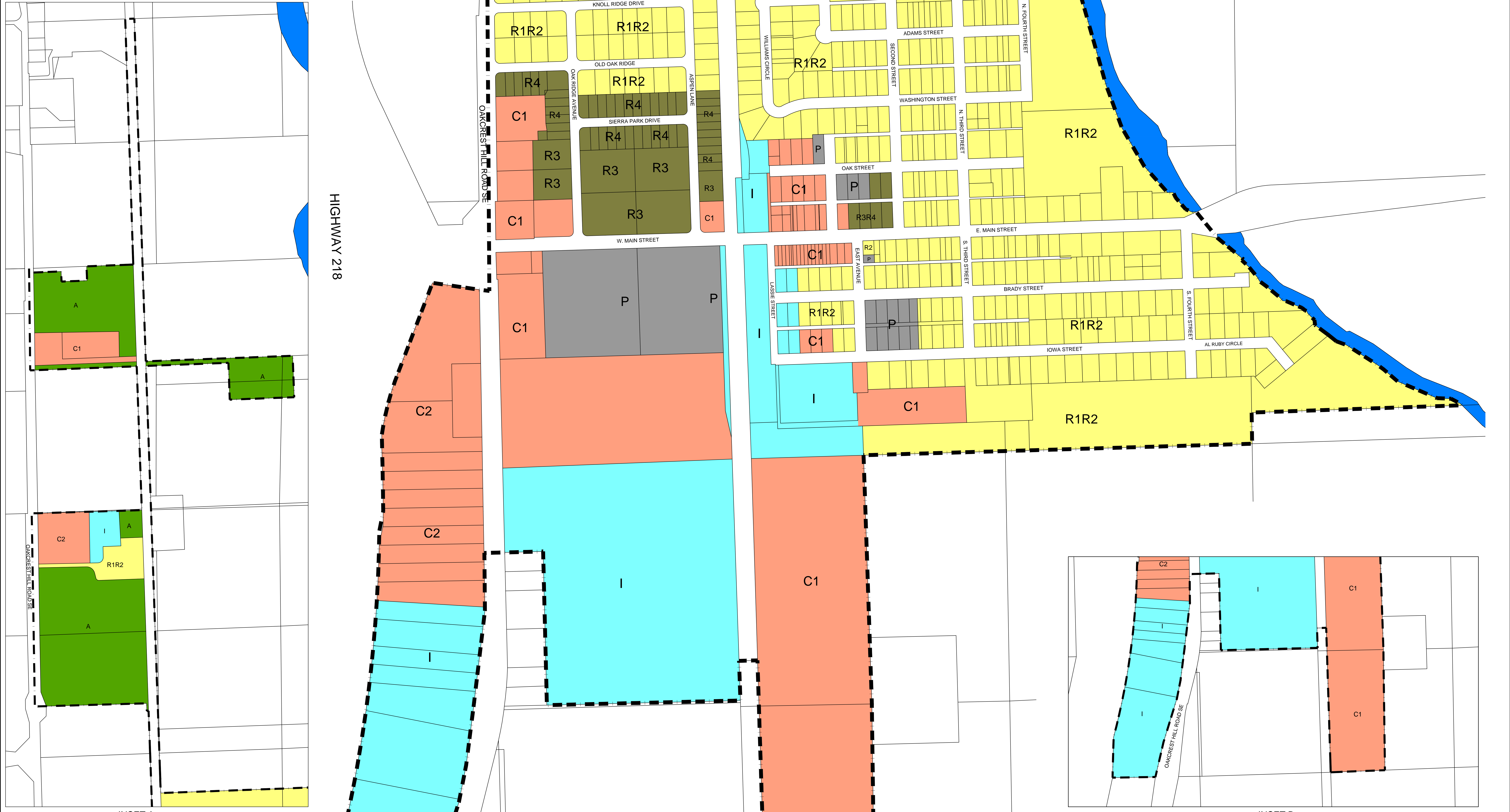
-  RESIDENTIAL (R1-R2)
-  RESIDENTIAL (R3-R4)
-  MANUFACTURED HOUSING (MH)
-  COMMERCIAL (C1-C2)
-  INDUSTRIAL (I)
-  PUBLIC (P)
-  AGRICULTURAL (A)
-  CORPORATE BOUNDARY



SHIVE-HATTERY  
ARCHITECTURE+ENGINEERING



SEE INSET A FOR AREA TO THE NORTH



INSET A  
1"=400'

SEE INSET B FOR AREA TO THE SOUTH

INSET B  
1"=400'